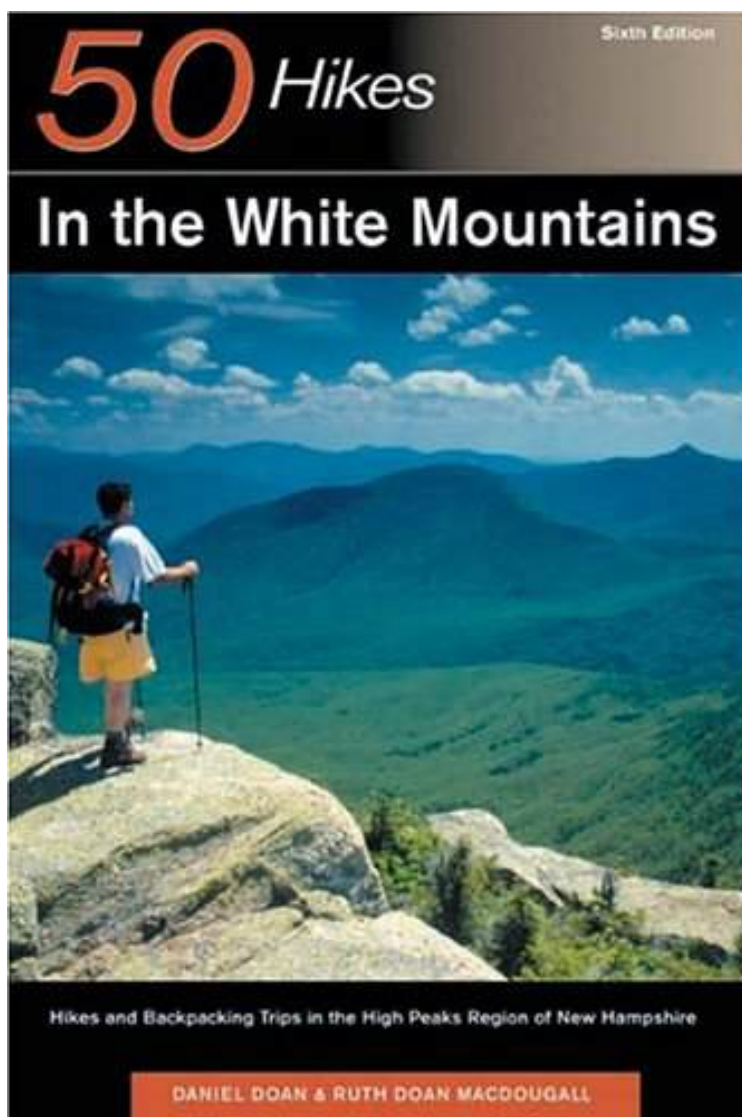




(Read and download) 50 Hikes in the White Mountains: Hikes and Backpacking Trips in the High Peaks Region of New Hampshire (50 Hikes in Louisiana: Walks, Hikes, & Backpacks in the Bayou State)

50 Hikes in the White Mountains: Hikes and Backpacking Trips in the High Peaks Region of New Hampshire (50 Hikes in Louisiana: Walks, Hikes, & Backpacks in the Bayou State)

By Daniel Doan, Ruth Doan Macdougall
*ePub | *DOC | audiobook | ebooks | Download PDF*



 Download

 Read Online

| #1592845 in Books | Countryman Press | 2003-01 | Original language: English | PDF # 1 | .54 x 5.96 x 8.951, | File type: PDF | 216 pages
| Great product! | File size: 27.Mb

By Daniel Doan, Ruth Doan Macdougall : 50 Hikes in the White Mountains: Hikes and Backpacking Trips in the High Peaks Region of New Hampshire (50 Hikes in Louisiana: Walks, Hikes, & Backpacks in the Bayou State) 50 Hikes in the White Mountains: Hikes and Backpacking Trips in the High Peaks Region of New Hampshire (50 Hikes in Louisiana: Walks, Hikes, & Backpacks in the Bayou State):

An updated guide to 50 hikes in the White Mountains of New Hampshire ranging from one mile to 33 miles in length and from gentle walks to challenging hikes lasting several days Each description includes directions a map and information on history wildlife and lore

(Read and download)

epub pdf

textbooks pdf download

review

Related:

[New Hampshire Street & Road Atlas \(American Map\)](#)

[Our Loons Are Always Laughing](#)

[Mountain Summers: Tales of Hiking and Exploration in the White Mountains from 1878 to 1886 as Seen Through the Eyes of Women](#)

[Mount Washington: A Guide & Short History](#)

[Portsmouth & Coastal New Hampshire: A Photographic Portrait](#)

[Jest a bit a New Hamsha histry en huma plus attractions](#)

[Travels in Louisiana and the Floridas, in the year 1802: giving a correct picture of those countries.](#)

[Mount Washington: A Guide & Short History](#)

[Leman Wild & Scenic New Hampshire 2005 Wall Calendar](#)

[Metacomet-Monadnock Trail Guide: A Trail Guide with Maps of the 117 Mile Long Distance Foot Path Through the 3 County-Pioneer Valley Region of Western ... & the Monadnock Region of S. W. New Hampshire](#)