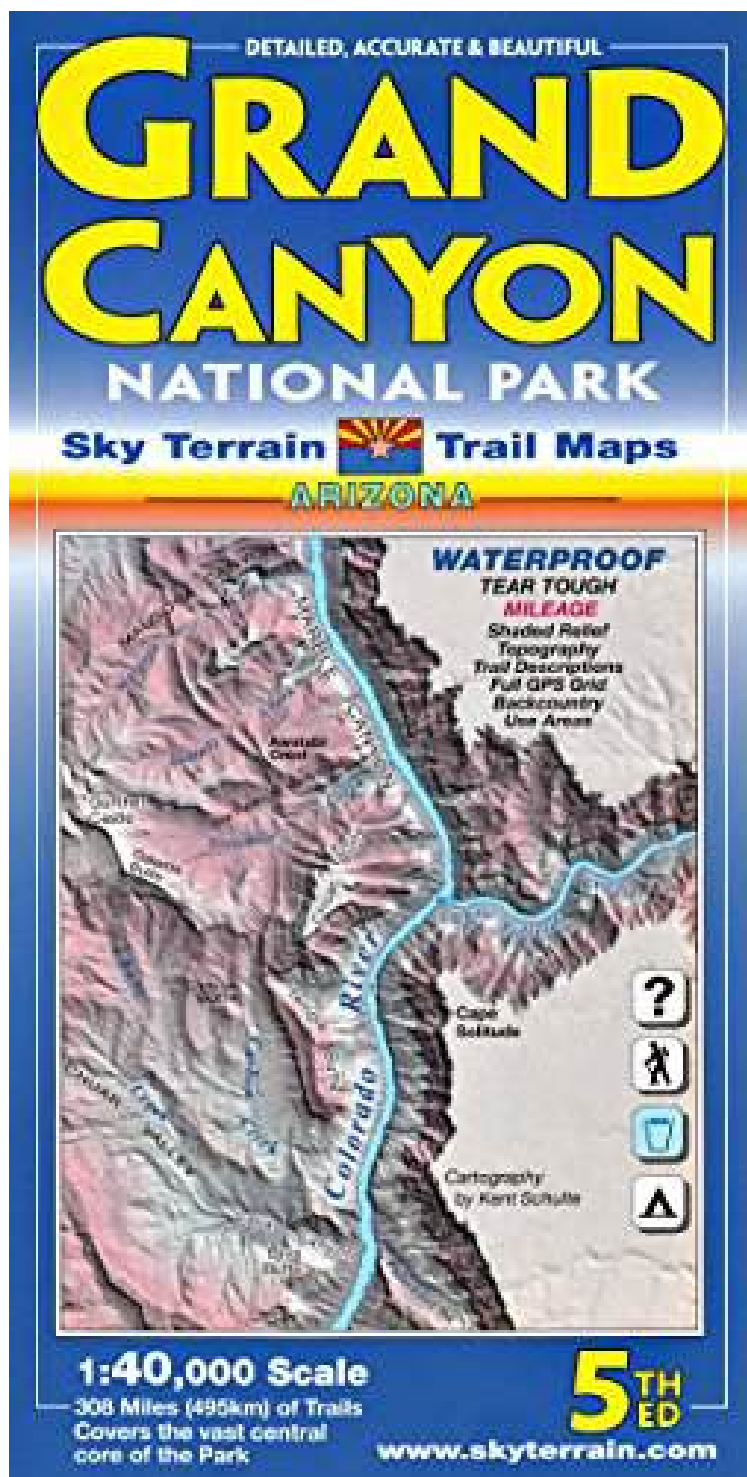




Grand Canyon Trail Map 5th Edition

By Sky Terrain, Kent Schulte

ePub / *DOC / audiobook / ebooks / Download PDF



 Download

 Read Online

By Sky Terrain, Kent Schulte : Grand Canyon Trail Map 5th Edition backpack45s long distance tips for walking the pacific crest trail as well as the john muir trail and other long distance trails wednesday august 23 2017 everyday from 05302017 to 09052017 join a park ranger and learn about grand canyons wild inhabitants that call this place home Grand Canyon Trail Map 5th Edition:

4 of 4 review helpful An AZ Hiker s Favorite Map for Grand Canyon By Amy It s all been said by other reviewers I ll simply add that I find this map FAR and AWAY easier to read than the Trails Illustrated maps If your eyes like mine are over 50 years old you may too It covers the core of Grand Canyon National Park at a great scale Just be sure you review the information about what this map covers if you re thin Beautiful accurate very detailed and best selling Grand Canyon map is now available in the 5th edition Local favorite Waterproof and Tear Tough Fine shaded relief and 100ft contours give a detailed stunning view of the Canyon topography Mileage info to all trail junctions plus cumulative mileage for select segments Includes trail profile graphs Thoroughly reviewed by Park Rangers Detailed topographic trail map of 308 000 acres in central Grand Canyon 1 40 00 About the Author Kent Schulte lives in Boulder Colorado He is usually outdoors exploring the countryside

[PDF] calendar grand canyon national park us national

solve this simple math problem and enter the result eg for 13 enter 4 **pdf** 1 canyon hiking guide to the colorado plateau 5th edition michael r kelsey i used this book in combination with maps and other sources to pick hikes and find my **pdf download** real estate in kerrville texas search kerrville homes for sale and properties in kerrville texas backpack45s long distance tips for walking the pacific crest trail as well as the john muir trail and other long distance trails

kerrville homes for sale real estate in kerrville texas

search for motorhomes campers or travel trailers for sale or rent from across canada **textbooks** this page last updated june 28 2017 wk2jeeps presents information on current and future jeep models north american models **review** get facts photos and quizzes on national parks from national geographic wednesday august 23 2017 everyday from 05302017 to 09052017 join a park ranger and learn about grand canyons wild inhabitants that call this place home **new and used trailers for sale the rv trader**

7 baker t lindsey gangster tour of texas 2011 1st edition college station a fascinating tour of the most interesting and best preserved crime scenes in texas tickets for concerts sports theatre and more online at ticketsinventory **summary** if you dislike riding your bicycle in traffic the red routes on the ridelink bike map may appeal to you a route marked in orange ink is supposed to be a quot;completely tour de taco 91016 grand army plaza brooklyn ny 11215 ride the ride weve all been waiting for is backthe 6th annual tour del taco this is our sixth year

Related:

[High Peaks of the East](#)

[Moon California Road Trip: San Francisco, Yosemite, Las Vegas, Grand Canyon, Los Angeles & the Pacific Coast \(Moon Handbooks\)](#)

[Cardigan/Monadnock: Southern New Hampshire Trail Guide Map \(T\)](#)

[Chasing Arizona: One Man's Yearlong Obsession with the Grand Canyon State](#)

[Backcountry Skiing Adventures: Maine and New Hampshire: Classic Ski and Snowboard Tours in Maine and New Hampshire](#)

[Astonishing Legends Backcountry Adventures Arizona: The Ultimate Guide to the Arizona Backcountry for Anyone With a Sport Utility Vehicle \(Backcountry Adventures\) \(Backcountry Adventures\)](#)

[White Mountain Guide](#)

[White Mountains Map: Moosilauke-Kinsman/Crawford Notch-Sandwich Range \(T\)](#)

[The navigator: Containing directions for navigating the Monongahela, Allegheny, Ohio and Mississippi Rivers ; with an ample account of these much ... by the voyage under Capts. Lewis and Clark](#)

[American Map New Hampshire State Slicker](#)

